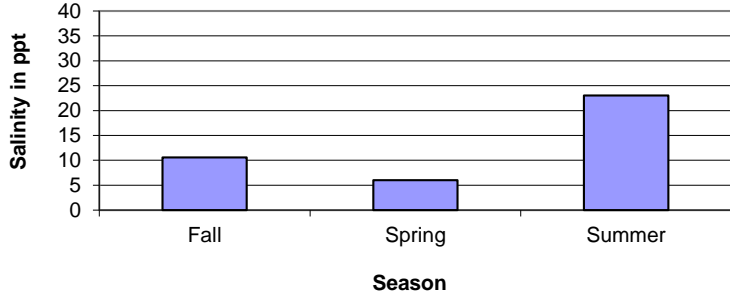
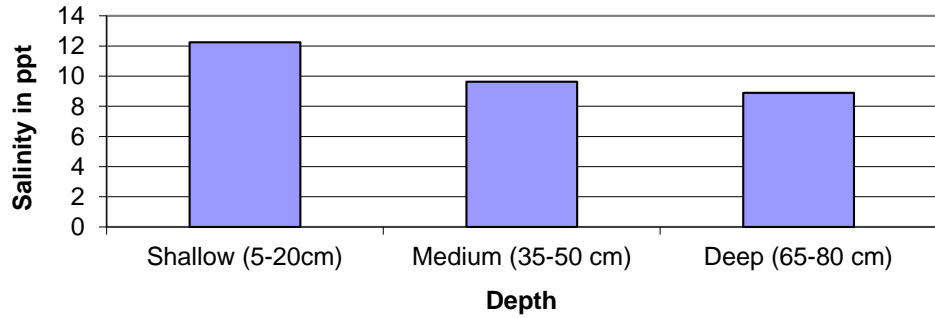


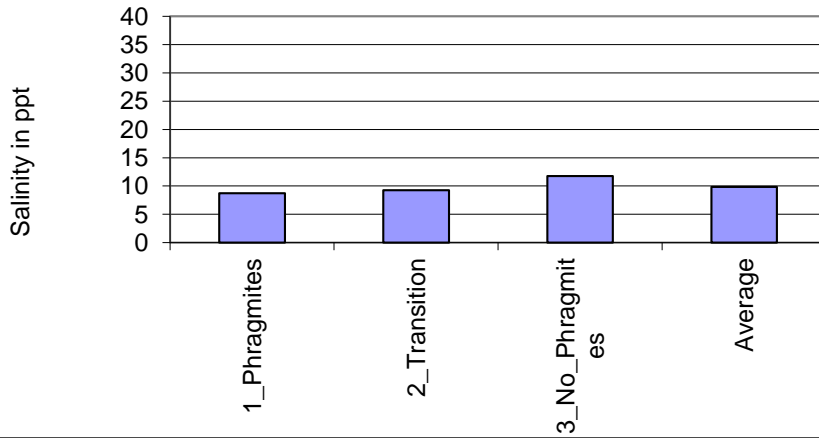
**Cedar Point, Ipswich 1999-2001, 2004-2010, 2012,-2018 Average Seasonal Salinity**



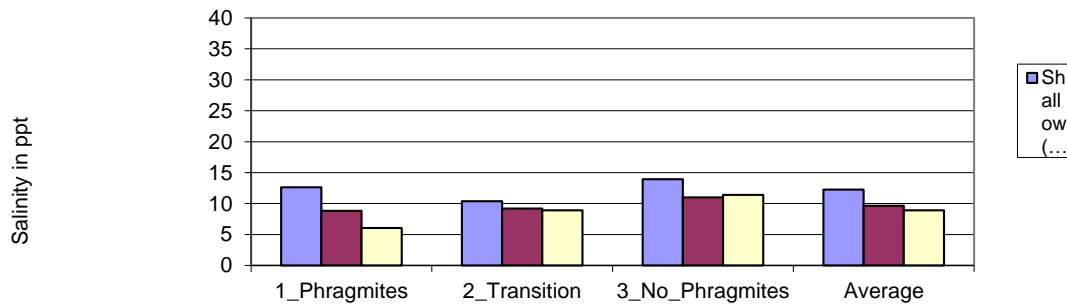
**Cedar Point, Ipswich 1999-2001, 2004-2010, 2012-2018 Average Salinity vs. Well Depth**



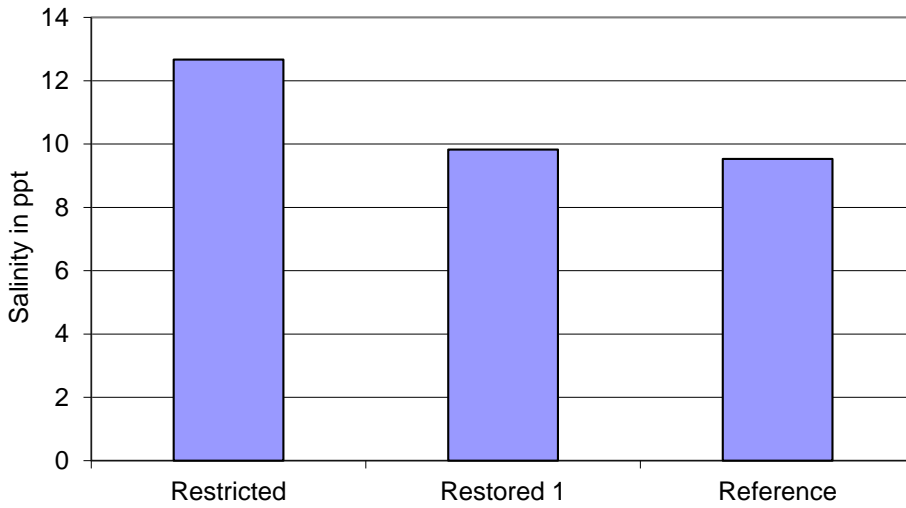
**Cedar Point, Ipswich 1999-2001, 2008-2010, 2012-2018  
Average Salinity vs. Presence of Phragmites**



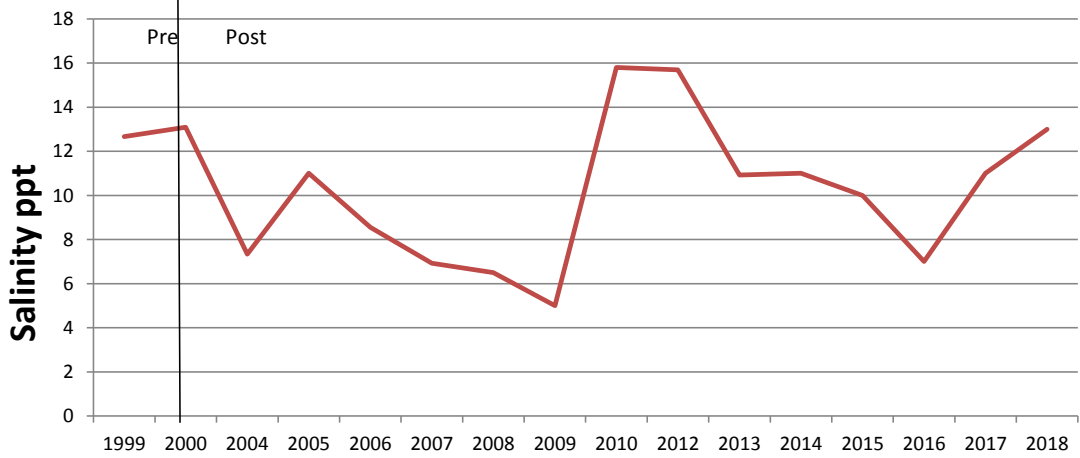
**Cedar Point, Ipswich 1999-2001, 2004-2010, 2012-2018  
Average Salinity vs. Presence of Phragmites and Well Depth**

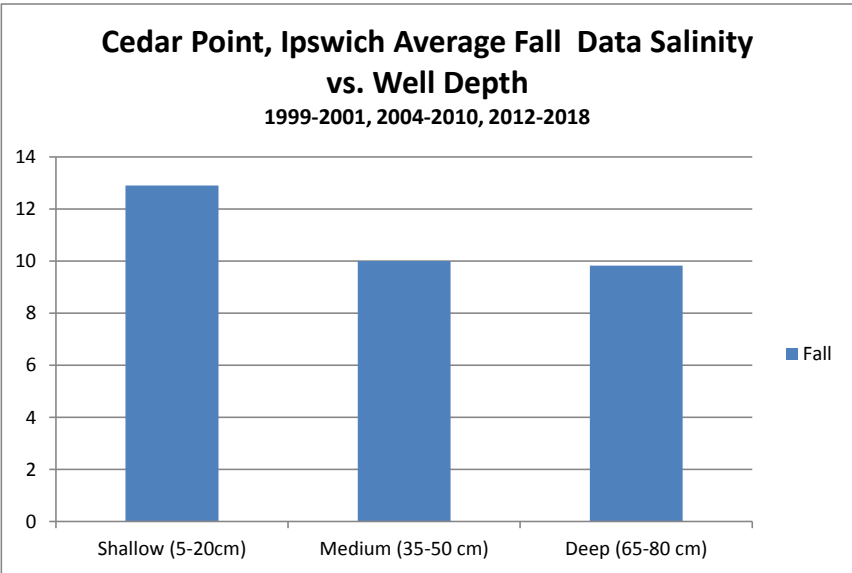
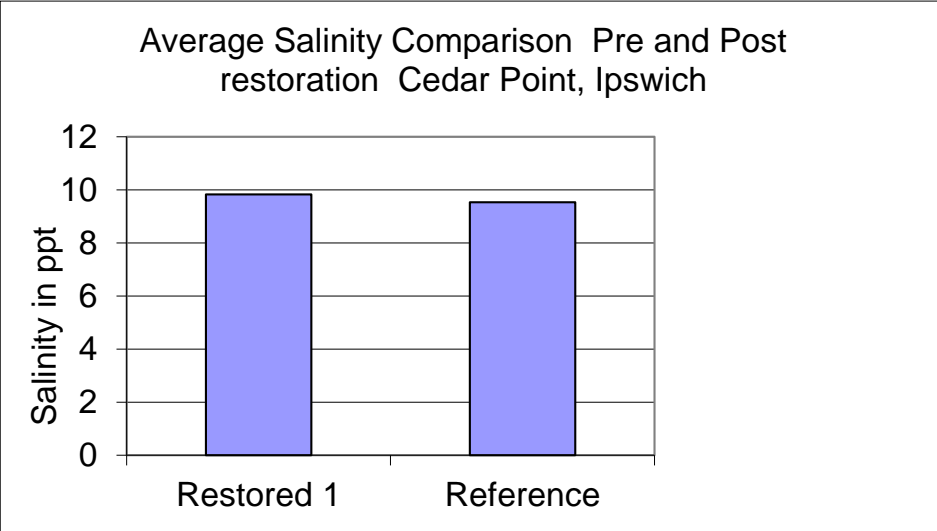


**Cedar Point, Ipswich 1999-2001, 2004-2010, 2012-2018 Average Salinity vs. Treatment Status**

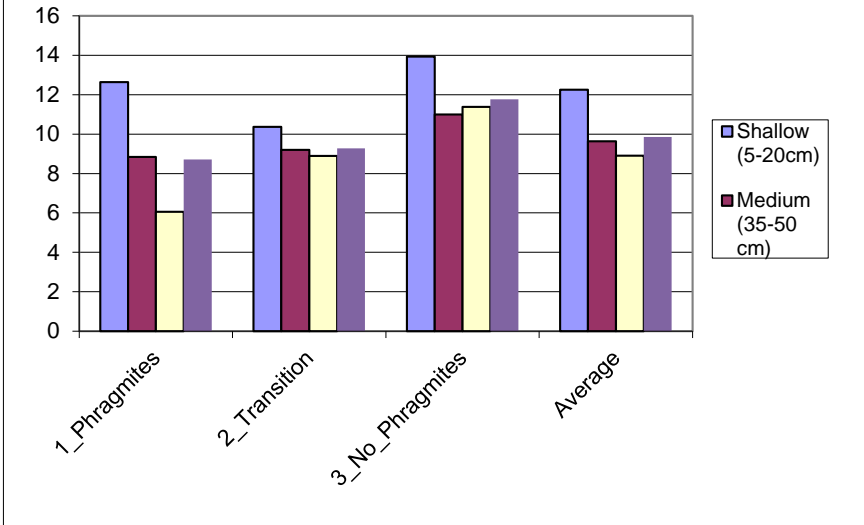


**Cedar Point, Ipswich**





**Cedar Point, Ipswich 1999-2001, 2004-2010, 2012-2018  
Average Salinity vs. Presence of Phragmites and  
treatment**



**Cedar Point Average Salinity Reference Vs Restored**

