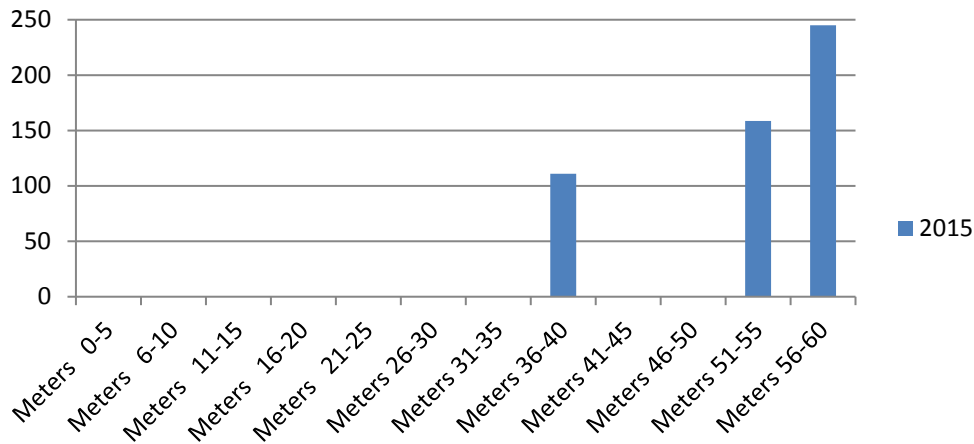
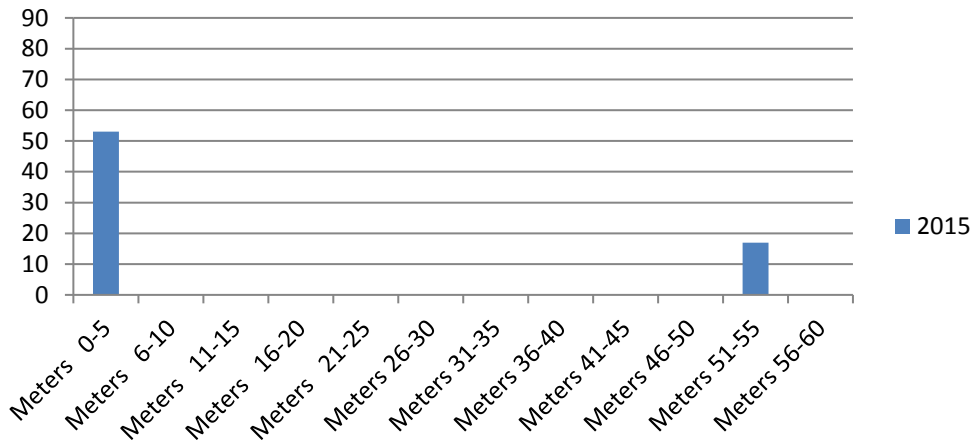


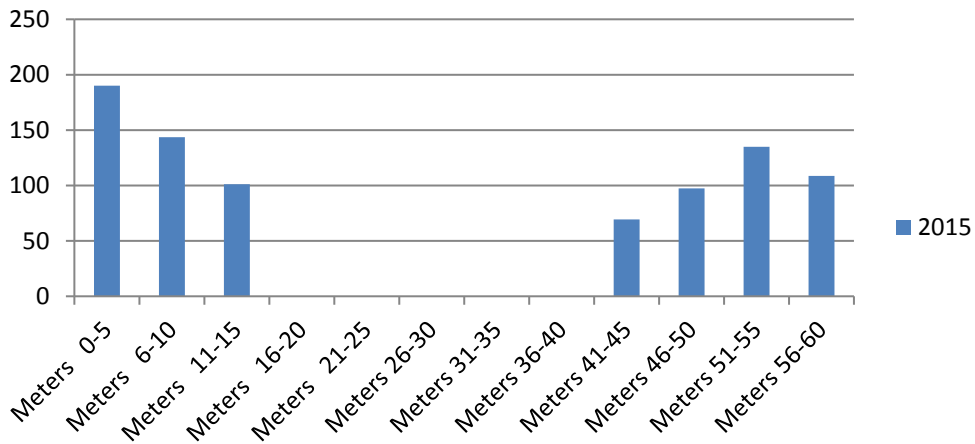
### Cattail Heights T2, Byfield 2015



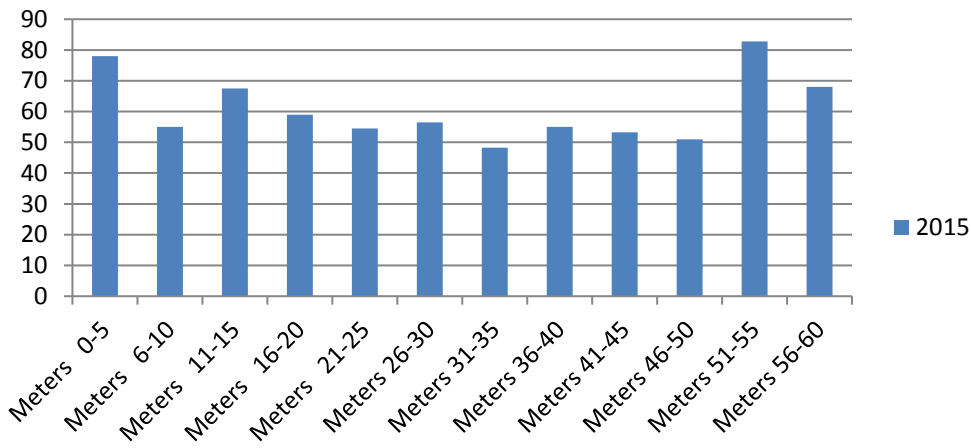
### Cordgrass Heights T2, Byfield 2015



### Cattail Heights T3, Byfield 2015



### Cordgrass Heights T3, Byfield 2015

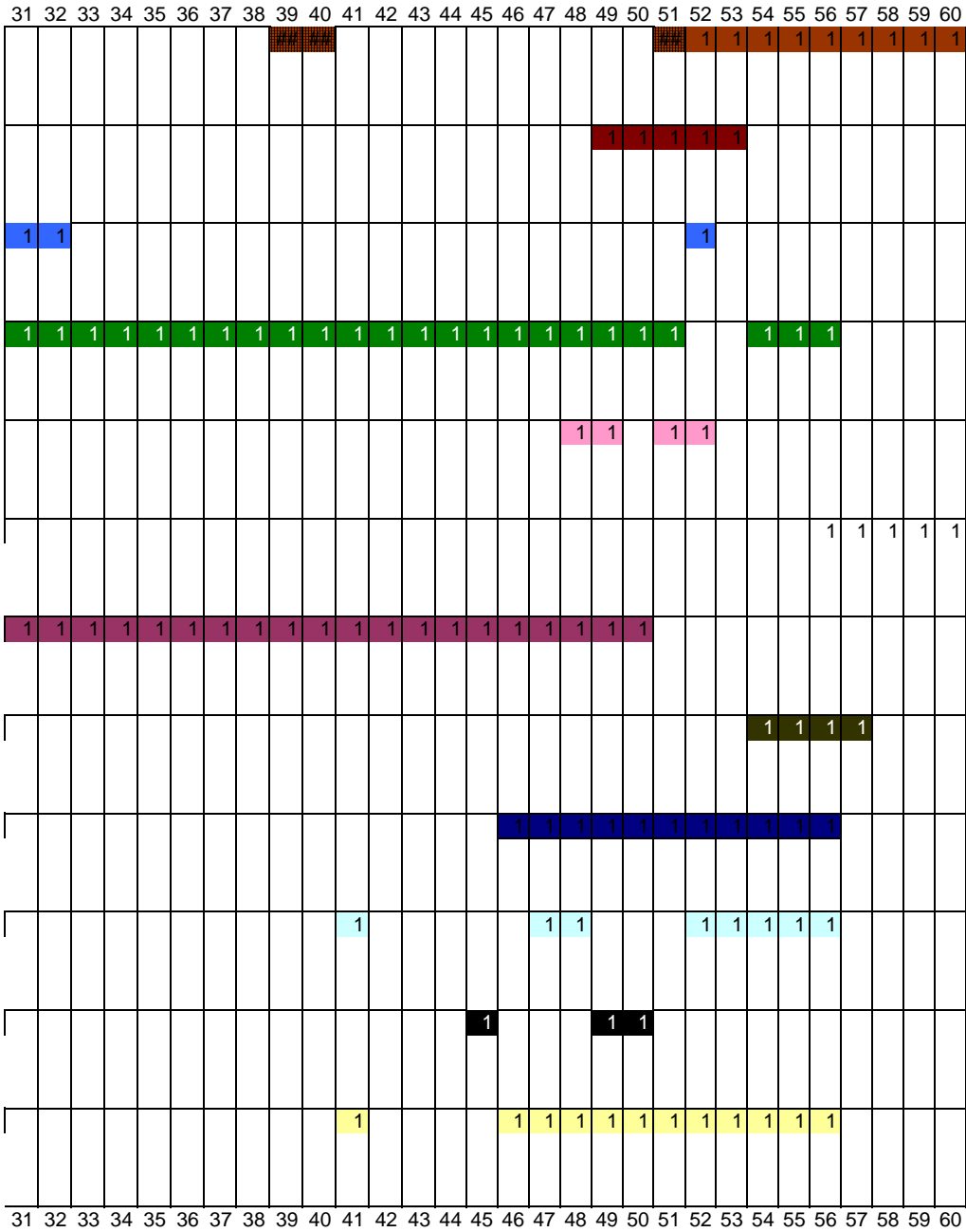




Transect 1 (End near the creek)

Creek

Number of intervals present in




12  
0  
0  
0  
5  
0  
0  
0  
3  
0  
0  
0  
24  
0  
0  
0  
4  
0  
0  
0  
5  
0  
0  
0  
20  
0  
0  
0  
4  
0  
0  
0  
11  
0  
0  
0  
8  
0  
0  
0  
3  
0  
0  
0  
12  
0  
0  
0  
0



Transect 3 (end near the creek)

Creek

Number of intervals present in



23  
0  
0  
0  
50  
0  
0  
56  
0  
0  
0  
4  
0  
0  
0  
0  
35  
0  
0  
0  
1  
0  
0  
0  
10  
0  
0  
0  
14  
0  
0  
0  
8  
0  
0  
9  
0  
0  
0